CHARTER OAK DISTRICT KLONDIKE 2022 COURSE MAP

MAGNETIC NORTH GRID LINES (600 FT SPACING)

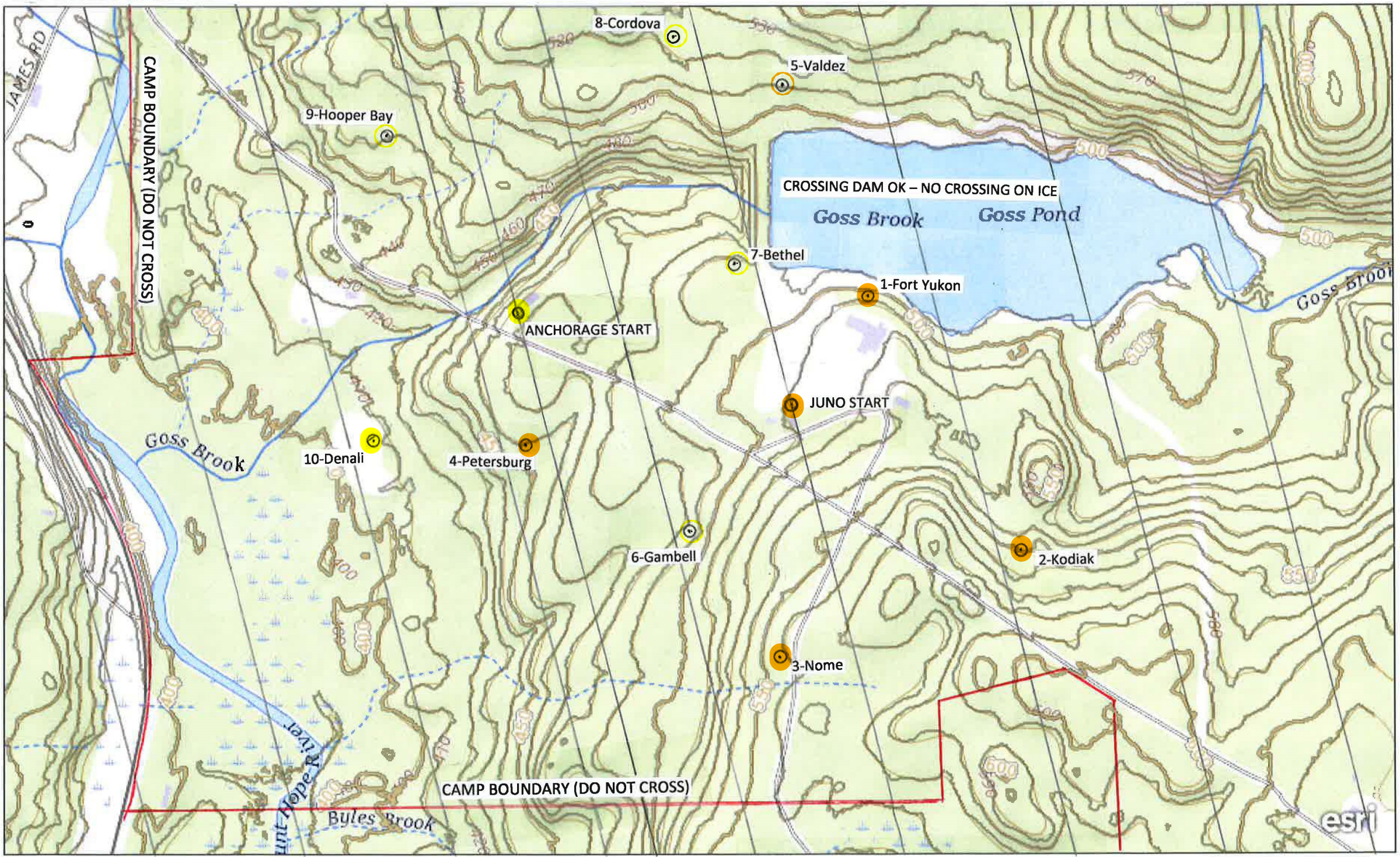

MAGNETIC NORTH GRID LINES (600 FT SPACING)

600ft

Capitol Region Council of Governments | USGS The National Map: National Boundaries Dataset, 3DEP Elevation Program, Geographic Names Information System, National Hydrography Dataset, National Land Cover Database, National Structures Dataset, and National Transportation Dataset; USGS Global Ecosystems; U.S. Census Bureau TIGER/Line data; USFS Road Data; Natural Earth Data; U.S. Department of State Humanitarian Information Unit; and NOAA National Centers for Environmental Information, U.S. Coastal Relief Model. Data refreshed August, 2021.

CHARTER OAK DISTRICT KLONDIKE 2022 COURSE MAP

MAGNETIC NORTH GRID LINES (600 FT SPACING)

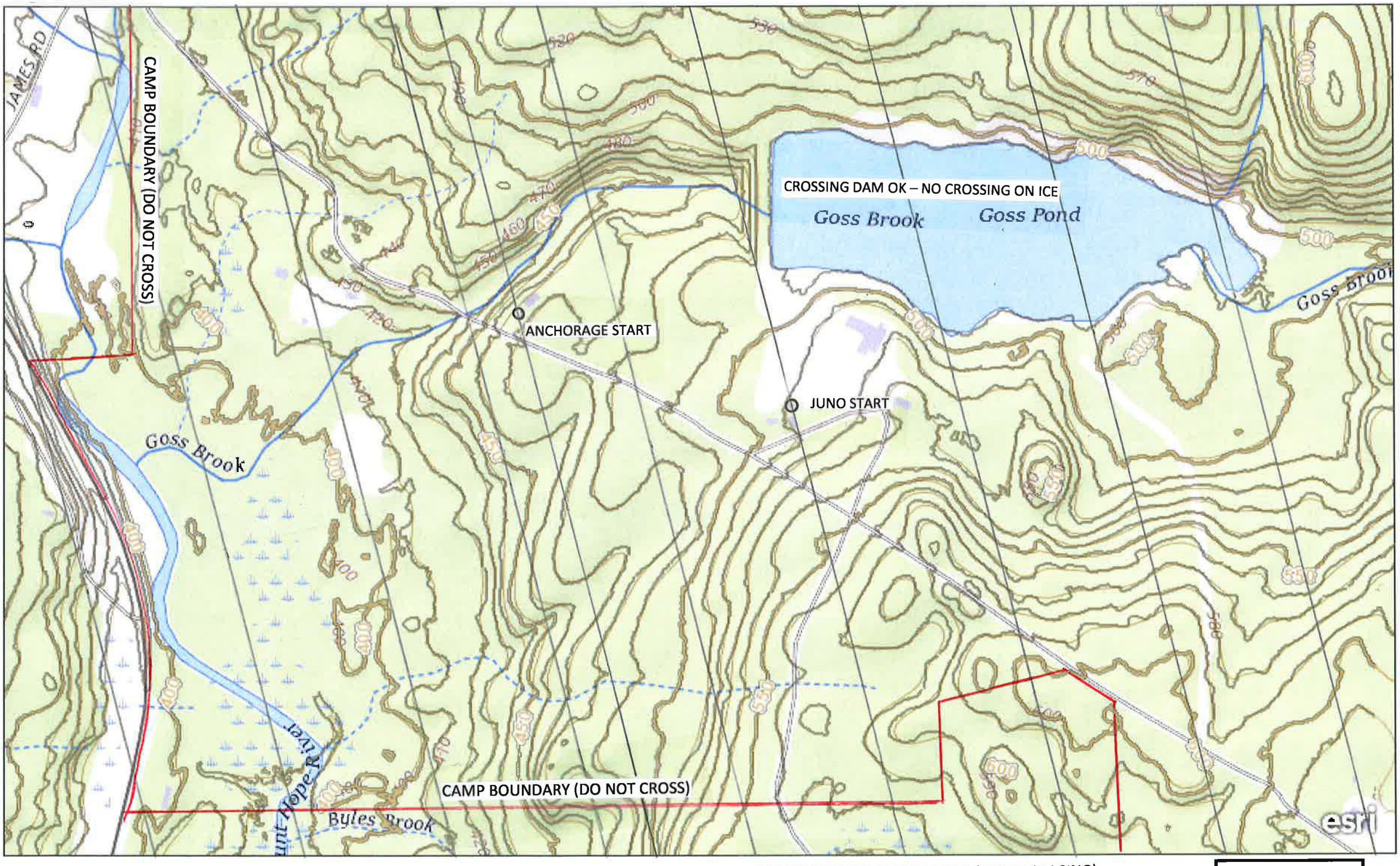

Capitol Region Council of Governments | USGS The National Map: National Boundaries Dataset, 3DEP Elevation Program, Geographic Names Information System, National Hydrography Dataset, National Land Cover Database, National Structures Dataset, and National Transportation Dataset; USGS Global Ecosystems; U.S. Census Bureau TIGER/Line data; USFS Road Data; Natural Earth Data; U.S. Department of State Humanitarian Information Unit; and NOAA National Centers for Environmental Information, U.S. Coastal Relief Model. Data refreshed August, 2021.

KLONDIKE DERBY 2022 **CONNECTICUT RIVERS COUNCIL** **CHARTER OAK DISTRICT**

Course Name: **ANCHORAGE** **Troop #** _____ **Patrol Name:** _____

Course Number: **D-42** **# of Scouts:** _____ **Anchorage Start Time:** _____

COURSE DIRECTIONS (Magnetic Compass Headings)					TIME				NUGGET SCORE		NOTES
					STATION ARRIVAL	LUNCH START	STATION DEPART.	HOLD OR EMERG. (Minutes)	SKILL	LUNCH	
Go to:	338	Degrees for HOOPER BAY	899	Feet							
Go to:	124	Degrees for BETHEL	1,528	Feet							
Go to:	204	Degrees for GAMBELL	1,106	Feet							
Go to:	12	Degrees for CORDOVA	2,031	Feet							
Go to:	231	Degrees for DENALI	2,031	Feet							
Go to:	63	Degrees for ANCHORAGE	790	Feet							

	ENTER DATA HERE FOR UNSCHEDULED STATION STOP (EMERGENCY, LUNCH STOP)					
STATION NAME	STATION ARRIVAL	LUNCH START	STATION DEPART	HOLD (Emerg.)	LUNCH NUGGETS	NOTES

Finish Time_____

KLONDIKE DERBY 2022 **CONNECTICUT RIVERS COUNCIL** **CHARTER OAK DISTRICT**

Course Name: **ANCHORAGE** **Troop #** _____ **Patrol Name:** _____

Course Number: **D-42** **# of Scouts:** _____ **Anchorage Start Time:** _____

COURSE DIRECTIONS (Magnetic Compass Headings)	TIME				NUGGET SCORE		NOTES
	STATION ARRIVAL	LUNCH START	STATION DEPART.	HOLD OR EMERG. (Minutes)	SKILL	LUNCH	
Go to: 338 Degrees for 899 Feet HOOPER BAY							
Go to: 124 Degrees for 1,528 Feet BETHEL							
Go to: 204 Degrees for 1,106 Feet GAMBELL							
Go to: 12 Degrees for 2,031 Feet CORDOVA							
Go to: 231 Degrees for 2,031 Feet DENALI							
Go to: 63 Degrees for 790 Feet ANCHORAGE							

	ENTER DATA HERE FOR UNSCHEDULED STATION STOP (EMERGENCY, LUNCH STOP)					
STATION NAME	STATION ARRIVAL	LUNCH START	STATION DEPART	HOLD (Emerg.)	LUNCH NUGGETS	NOTES

Finish Time_____

CHARTER OAK DISTRICT KLONDIKE 2022 COURSE MAP

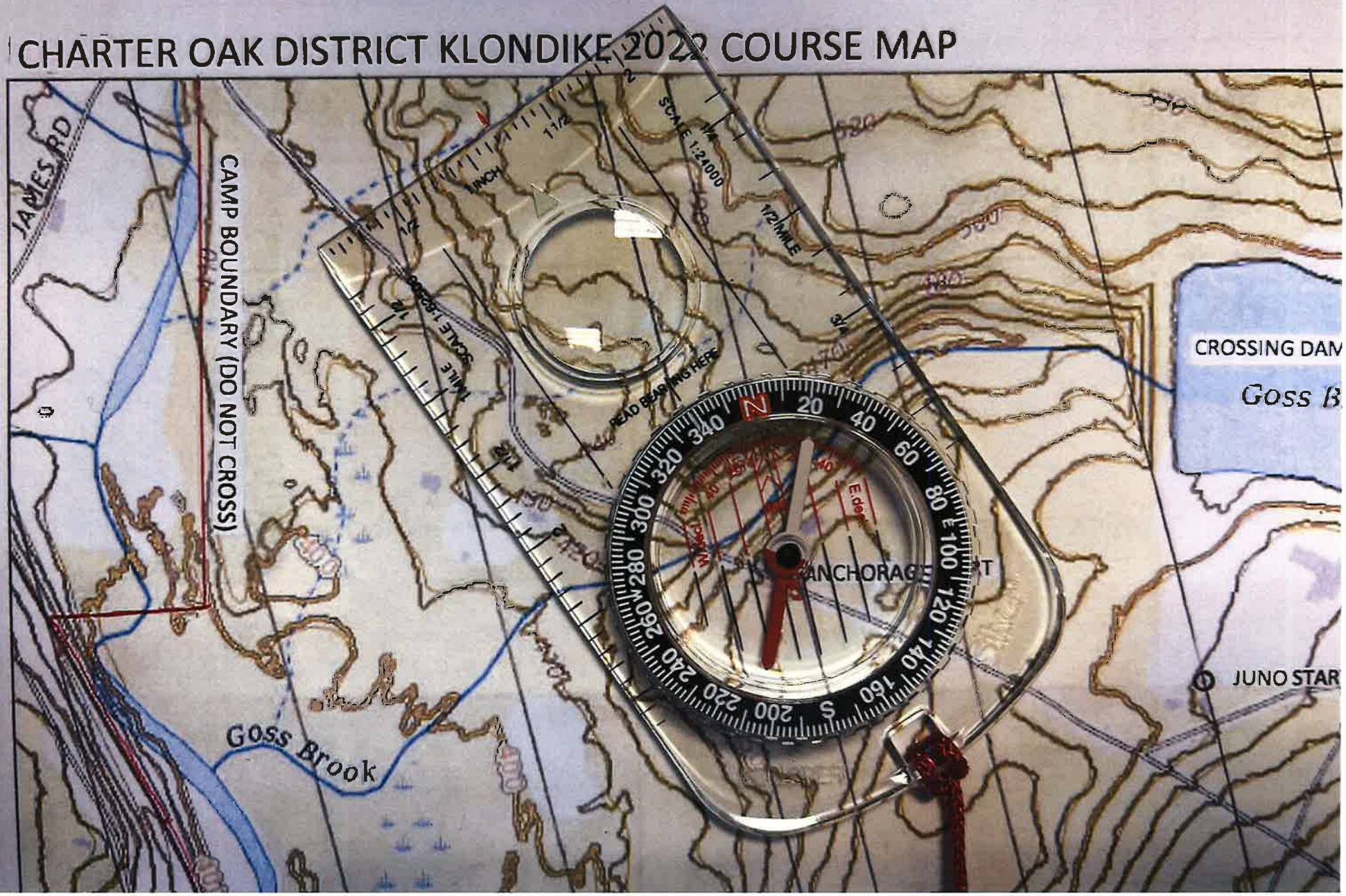

CHARTER OAK DISTRICT KLONDIKE 2022 COURSE MAP

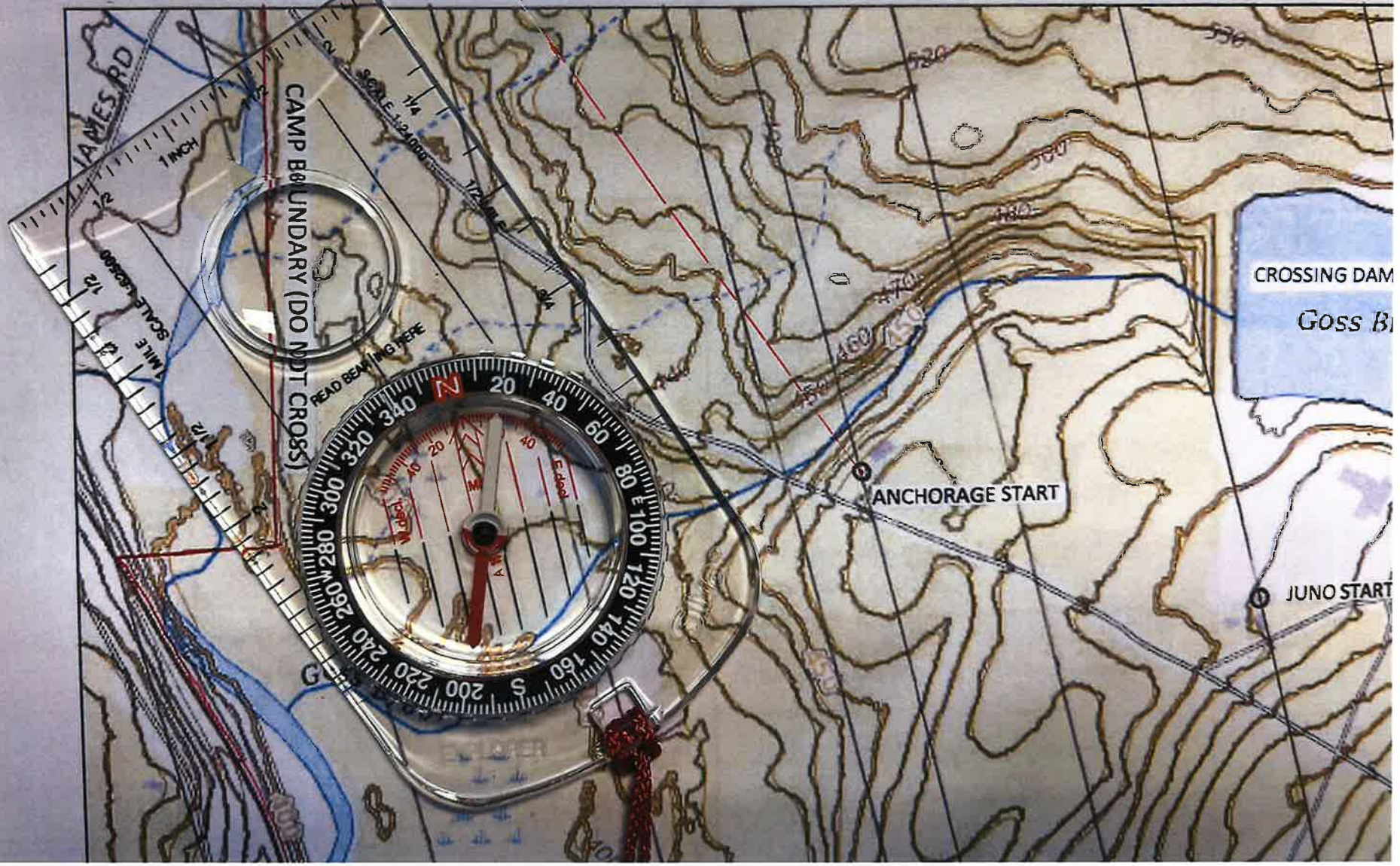

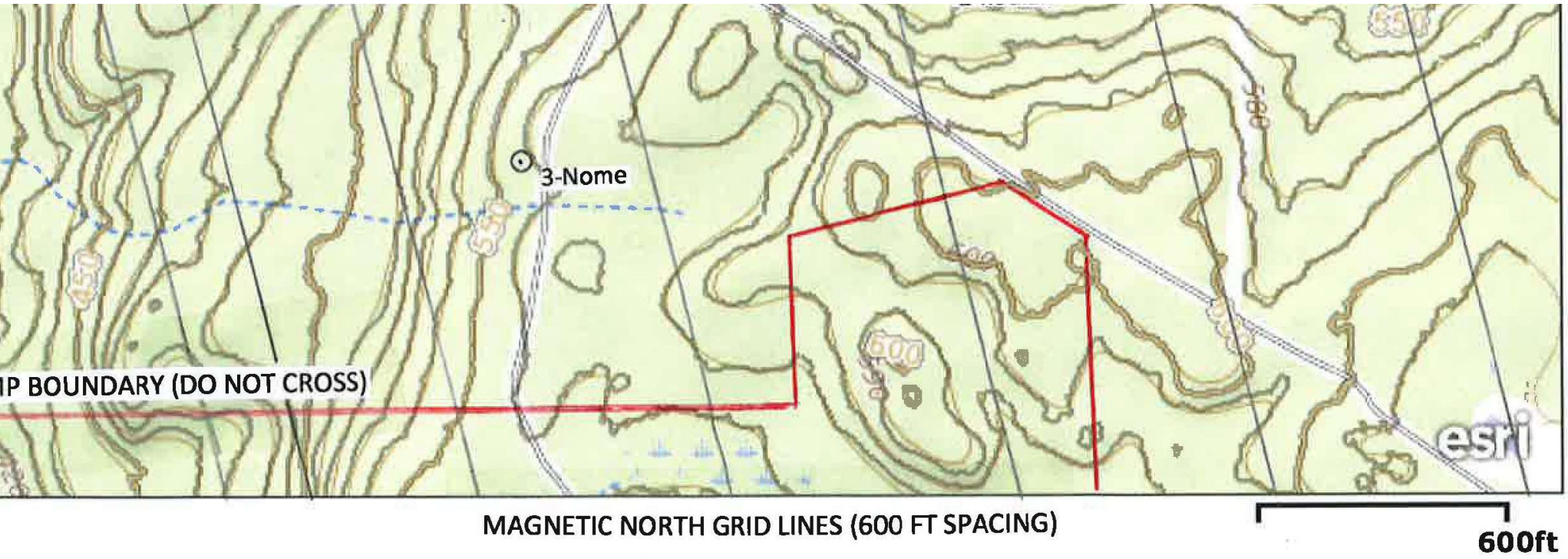

ne National Map: National Boundaries Dataset, 3DEP Elevation Program, Geographic Names Information
l Land Cover Database, National Structures Dataset, and National Transportation Dataset; USGS Global
ta; USFS Road Data; Natural Earth Data; U.S. Department of State Humanitarian Information Unit; and
ational Centers for Environmental Information, U.S. Coastal Relief Model. Data refreshed August, 2021.

CHARTER OAK DISTRICT KLONDIKE 2022 COURSE MAP

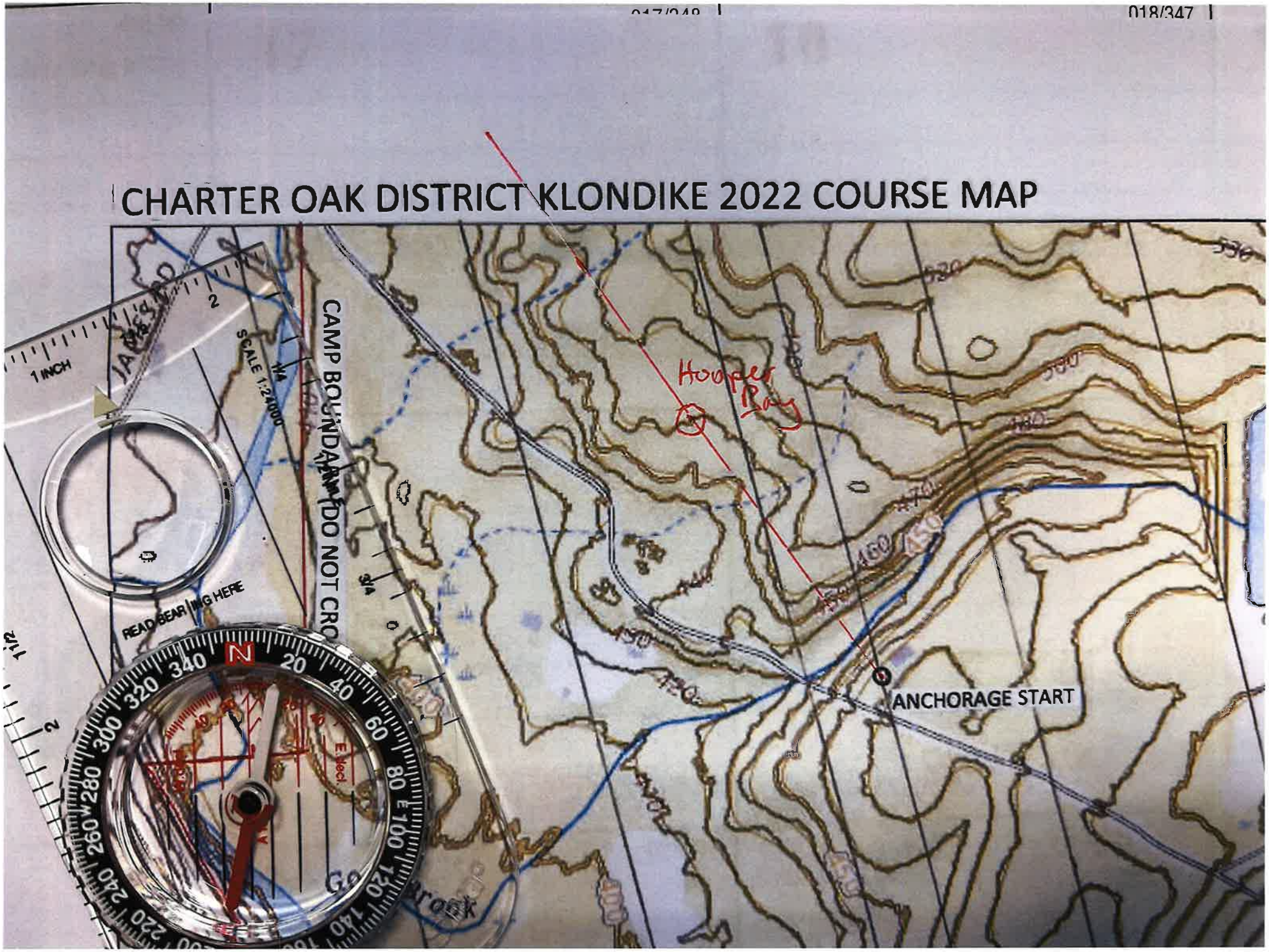

KLONDIKE DERBY 2022 **CONNECTICUT RIVERS COUNCIL** **CHARTER OAK DISTRICT**

Course Name: **ANCHORAGE** **Troop #** _____ **Patrol Name:** _____

Course Number: **D-42** **# of Scouts:** _____ **Anchorage Start Time:** _____

COURSE DIRECTIONS (Magnetic Compass Headings)					TIME				NUGGET SCORE		NOTES
					STATION ARRIVAL	LUNCH START	STATION DEPART.	HOLD OR EMERG. (Minutes)	SKILL	LUNCH	
Go to:	338	Degrees for HOOPER BAY	899	Feet							
Go to:	124	Degrees for BETHEL	1,528	Feet							
Go to:	204	Degrees for GAMBELL	1,106	Feet							
Go to:	12	Degrees for CORDOVA	2,031	Feet							
Go to:	231	Degrees for DENALI	2,031	Feet							
Go to:	63	Degrees for ANCHORAGE	790	Feet							

	ENTER DATA HERE FOR UNSCHEDULED STATION STOP (EMERGENCY, LUNCH STOP)					
STATION NAME	STATION ARRIVAL	LUNCH START	STATION DEPART	HOLD (Emerg.)	LUNCH NUGGETS	NOTES

Finish Time_____

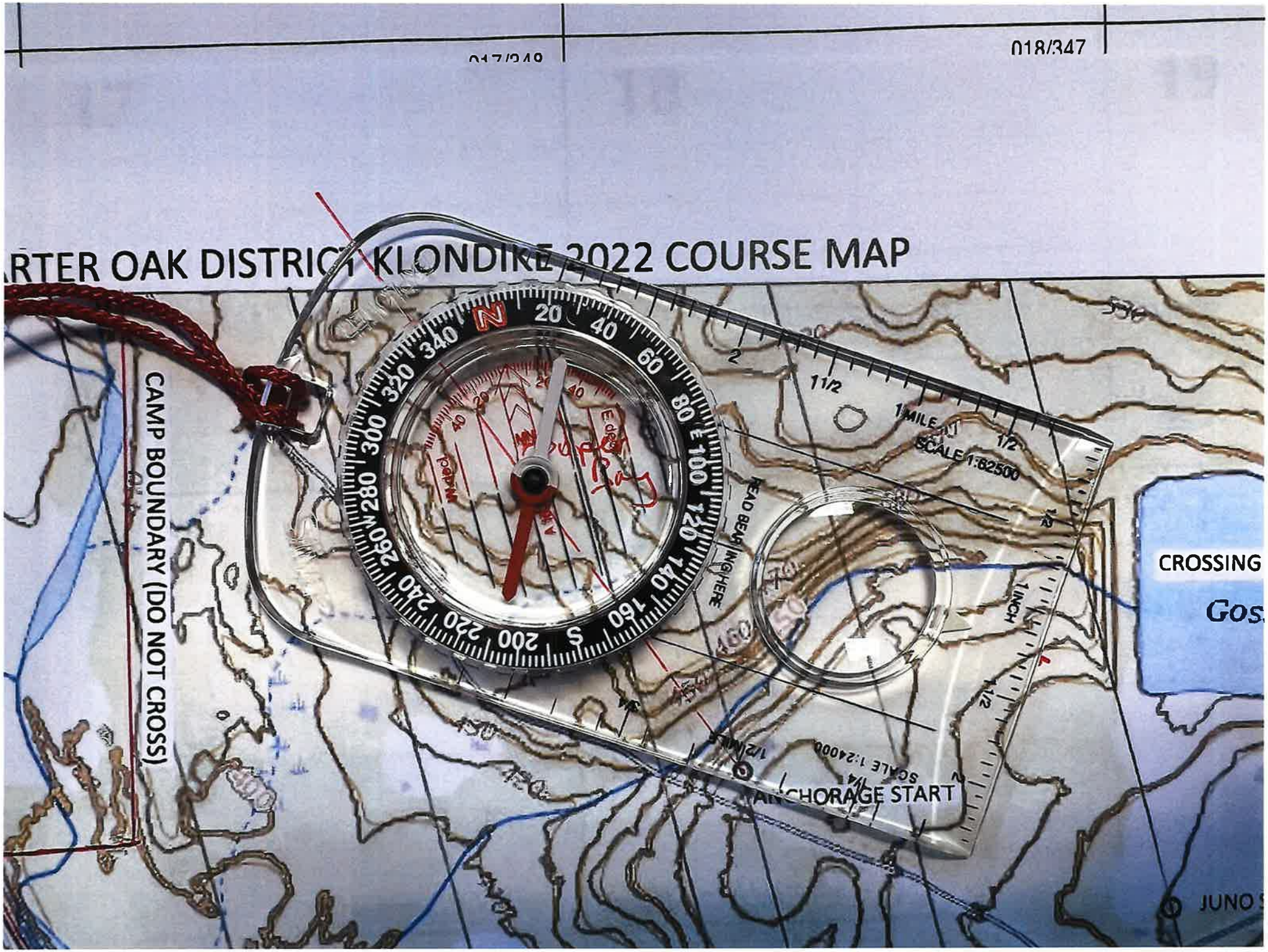
018/347
RTER OAK DISTRICT KLONDIKE 2022 COURSE MAP
CAMP BOUNDARY (DO NOT CROSS)
CROSSING
ANCHORAGE START
SCALE 1:24000
SCALE 1:62500
1 MILE
1 INCH
HEAD BEARING HIGHER
JUNO

CHARTER OAK DISTRICT KLONDIKE 2022 COURSE MAP

MAGNETIC

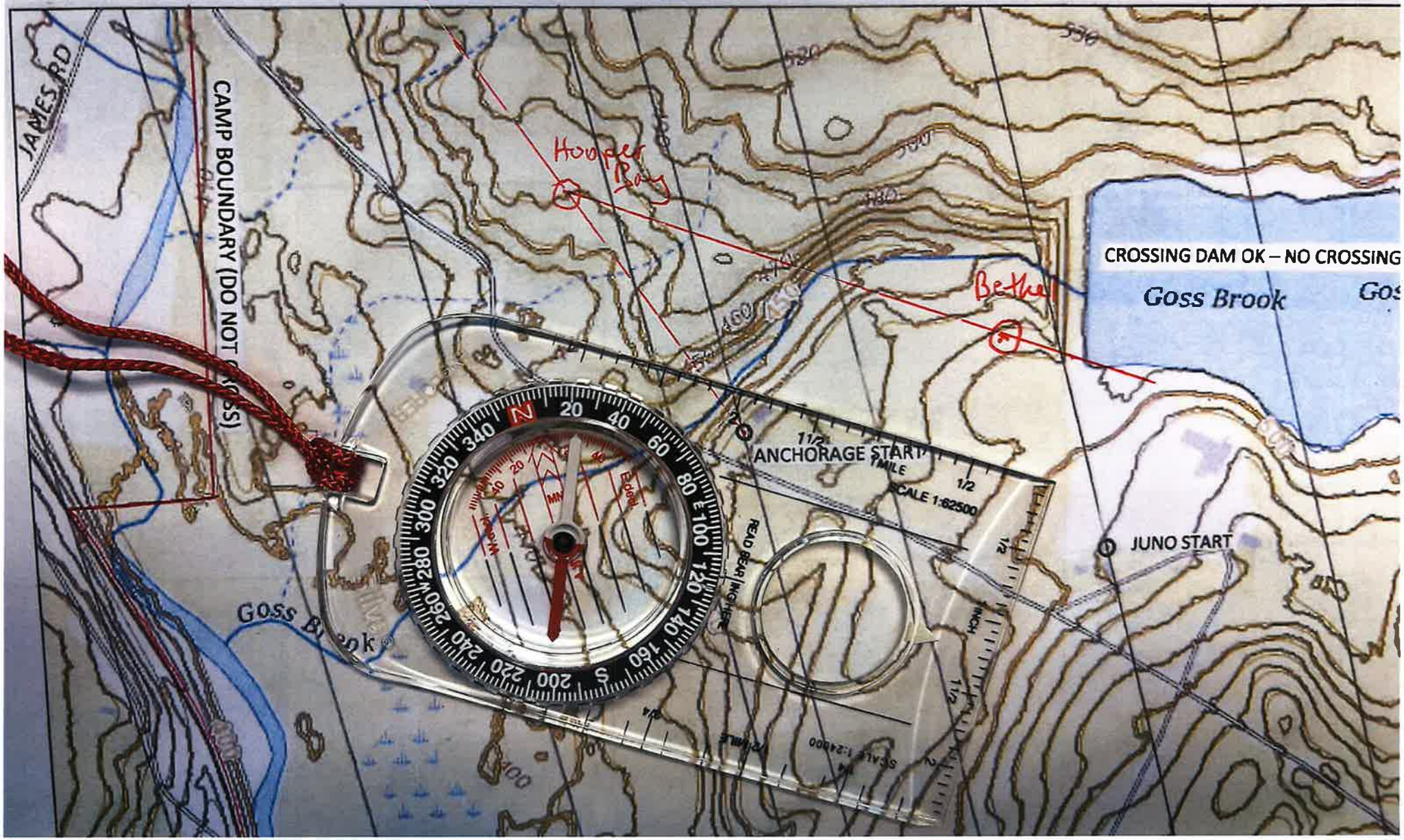

KLONDIKE DERBY 2022 **CONNECTICUT RIVERS COUNCIL** **CHARTER OAK DISTRICT**

Course Name: **ANCHORAGE** **Troop #** _____ **Patrol Name:** _____

Course Number: **D-42** **# of Scouts:** _____ **Anchorage Start Time:** _____

COURSE DIRECTIONS (Magnetic Compass Headings)					TIME				NUGGET SCORE		NOTES
					STATION ARRIVAL	LUNCH START	STATION DEPART.	HOLD OR EMERG. (Minutes)	SKILL	LUNCH	
Go to:	338	Degrees for HOOPER BAY	899	Feet							
Go to:	124	Degrees for BETHEL	1,528	Feet							
Go to:	204	Degrees for GAMBELL	1,106	Feet							
Go to:	12	Degrees for CORDOVA	2,031	Feet							
Go to:	231	Degrees for DENALI	2,031	Feet							
Go to:	63	Degrees for ANCHORAGE	790	Feet							

	ENTER DATA HERE FOR UNSCHEDULED STATION STOP (EMERGENCY, LUNCH STOP)					
STATION NAME	STATION ARRIVAL	LUNCH START	STATION DEPART	HOLD (Emerg.)	LUNCH NUGGETS	NOTES

Finish Time_____

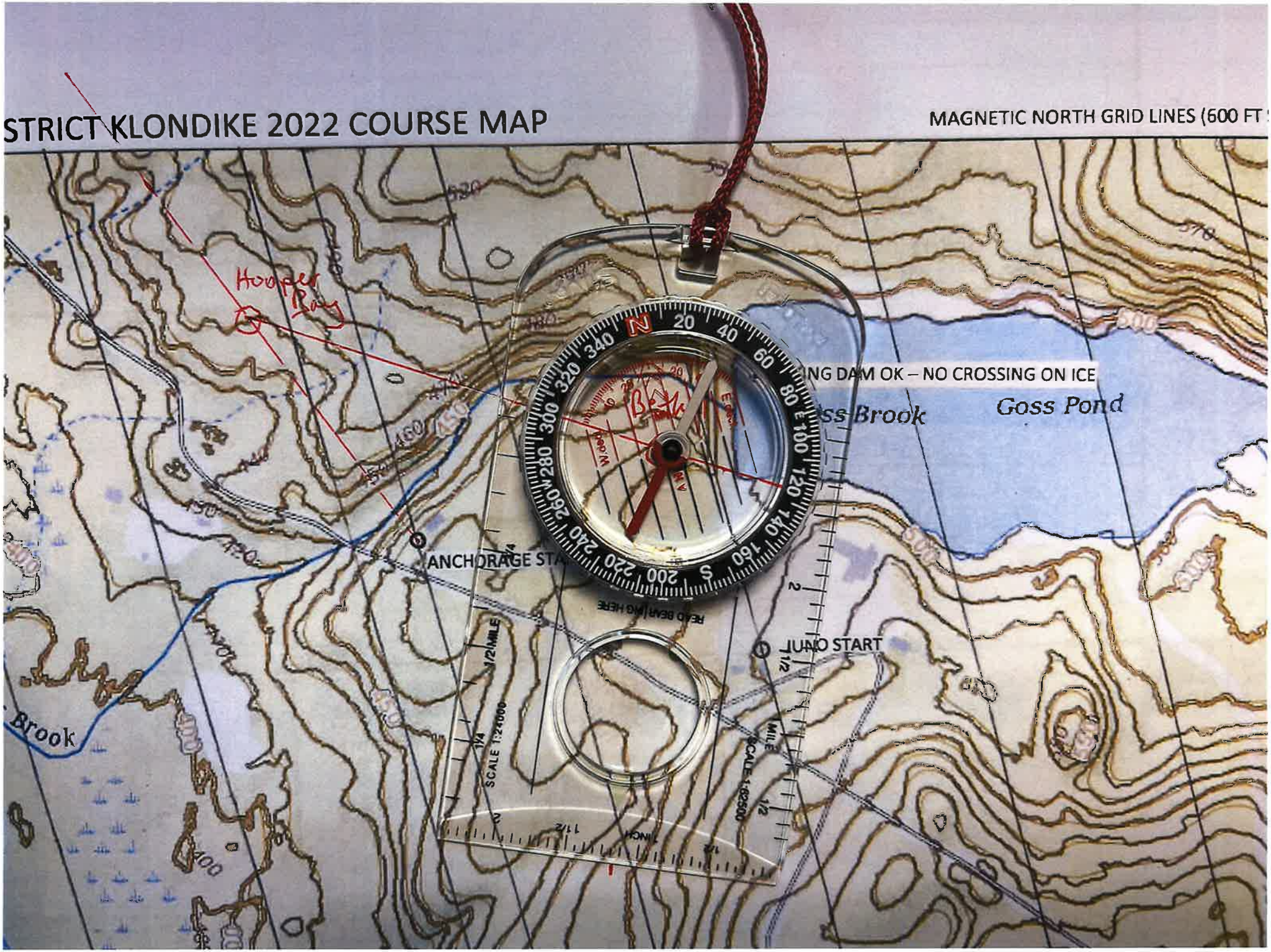
STRICT KLONDIKE 2022 COURSE MAP
MAGNETIC NORTH GRID LINES (600 FT
Hooper Bay
NG DAM OK – NO CROSSING ON ICE
Goss Brook
Goss Pond
ANCHORAGE STA
JUNO START
Brook
N
S
SCALE 1:24000
SCALE 1:62500

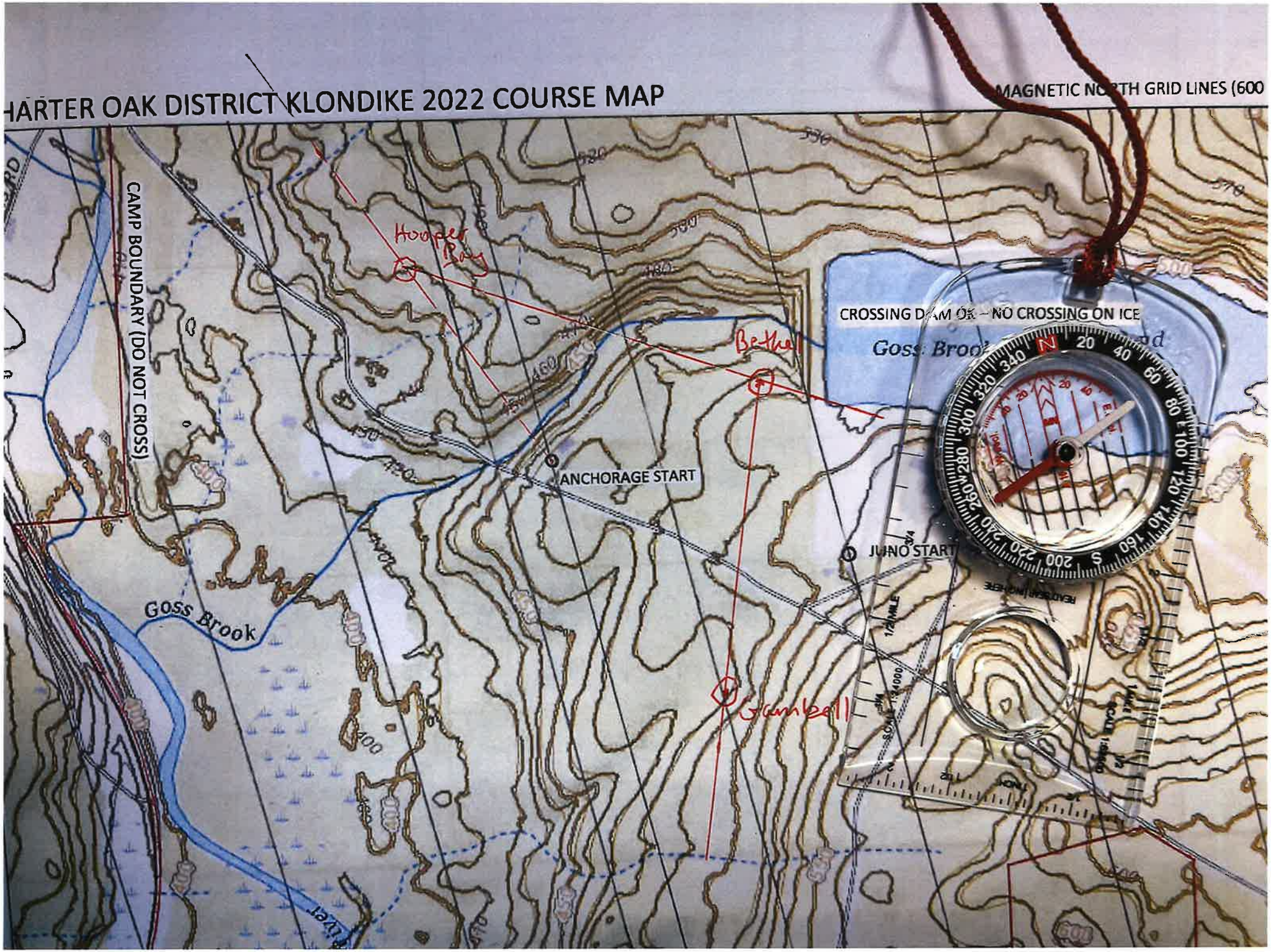
HARTER OAK DISTRICT KLONDIKE 2022 COURSE MAP
MAGNETIC NORTH GRID LINES (600
CAMP BOUNDARY (DO NOT CROSS)
Hooper Bay
Bethel
CROSSING DAM OK – NO CROSSING ON ICE
ANCHORAGE START
JUNO START
Goss Brook
Gumball
N
S
20
40
60
80
100
120
140
160
180
200
220
240
260
280
300
320
340

KLONDIKE DERBY 2022 **CONNECTICUT RIVERS COUNCIL** **CHARTER OAK DISTRICT**

Course Name: **ANCHORAGE** **Troop #** _____ **Patrol Name:** _____

Course Number: **D-42** **# of Scouts:** _____ **Anchorage Start Time:** _____

COURSE DIRECTIONS (Magnetic Compass Headings)					TIME				NUGGET SCORE		NOTES
					STATION ARRIVAL	LUNCH START	STATION DEPART.	HOLD OR EMERG. (Minutes)	SKILL	LUNCH	
Go to:	338	Degrees for HOOPER BAY	899	Feet							
Go to:	124	Degrees for BETHEL	1,528	Feet							
Go to:	204	Degrees for GAMBELL	1,106	Feet							
Go to:	12	Degrees for CORDOVA	2,031	Feet							
Go to:	231	Degrees for DENALI	2,031	Feet							
Go to:	63	Degrees for ANCHORAGE	790	Feet							

	ENTER DATA HERE FOR UNSCHEDULED STATION STOP (EMERGENCY, LUNCH STOP)					
STATION NAME	STATION ARRIVAL	LUNCH START	STATION DEPART	HOLD (Emerg.)	LUNCH NUGGETS	NOTES

Finish Time_____

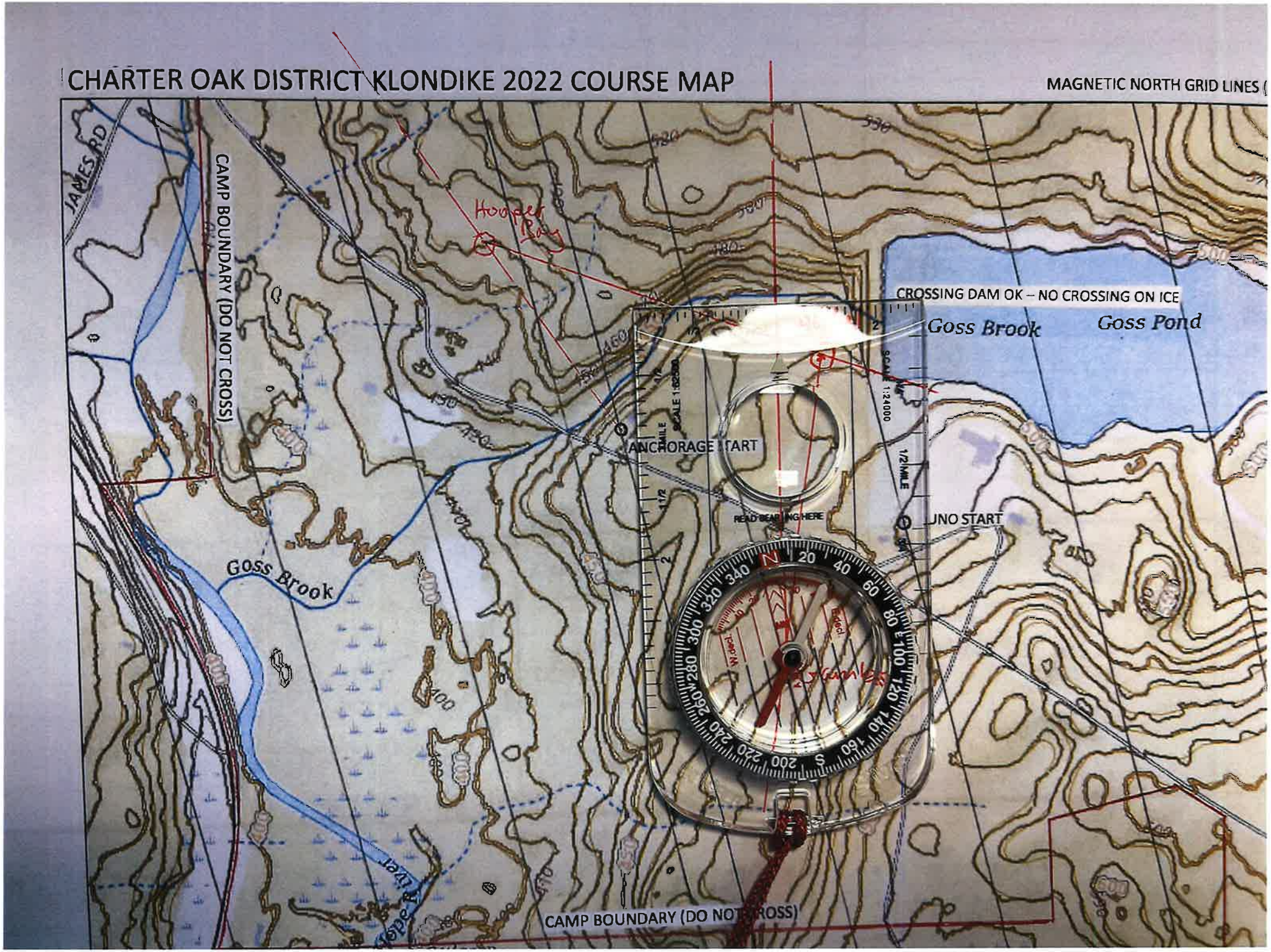
CHARTER OAK DISTRICT KLONDIKE 2022 COURSE MAP
MAGNETIC NORTH GRID LINES
JAMES RD
CAMP BOUNDARY (DO NOT CROSS)
Hooper Pond
CROSSING DAM OK – NO CROSSING ON ICE
Goss Brook
Goss Pond
ANCHORAGE START
UNO START
READ BEARING HERE
SCALE 1:24000
1/2 MILE
Goss Brook
CAMP BOUNDARY (DO NOT CROSS)

CHARTER OAK DISTRICT KLONDIKE 2022 COURSE MAP

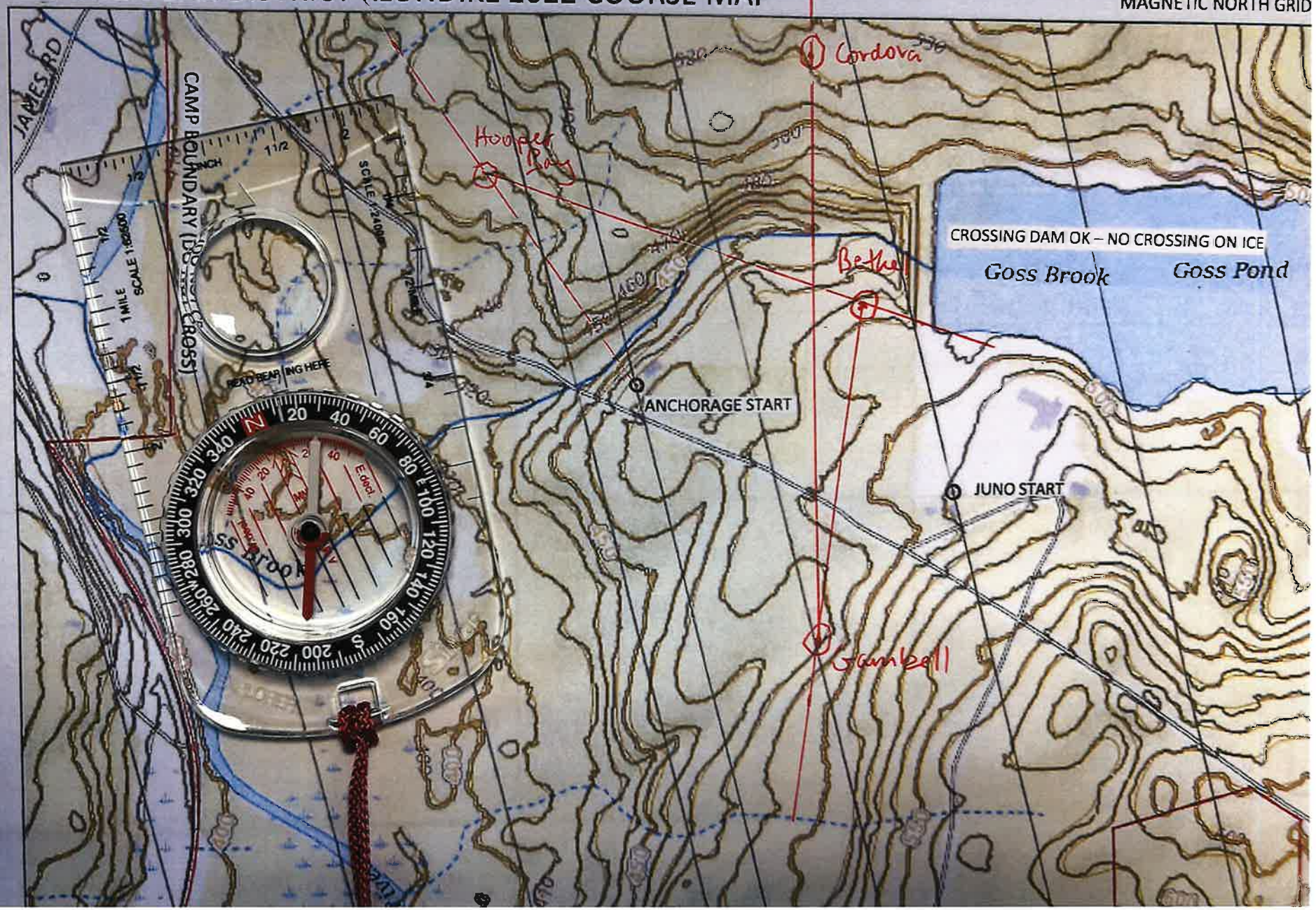

KLONDIKE DERBY 2022 **CONNECTICUT RIVERS COUNCIL** **CHARTER OAK DISTRICT**

Course Name: **ANCHORAGE** **Troop #** _____ **Patrol Name:** _____

Course Number: **D-42** **# of Scouts:** _____ **Anchorage Start Time:** _____

COURSE DIRECTIONS (Magnetic Compass Headings)					TIME				NUGGET SCORE		NOTES
					STATION ARRIVAL	LUNCH START	STATION DEPART.	HOLD OR EMERG. (Minutes)	SKILL	LUNCH	
Go to:	338	Degrees for HOOPER BAY	899	Feet							
Go to:	124	Degrees for BETHEL	1,528	Feet							
Go to:	204	Degrees for GAMBELL	1,106	Feet							
Go to:	12	Degrees for CORDOVA	2,031	Feet							
Go to:	231	Degrees for DENALI	2,031	Feet							
Go to:	63	Degrees for ANCHORAGE	790	Feet							

	ENTER DATA HERE FOR UNSCHEDULED STATION STOP (EMERGENCY, LUNCH STOP)					
STATION NAME	STATION ARRIVAL	LUNCH START	STATION DEPART	HOLD (Emerg.)	LUNCH NUGGETS	NOTES

Finish Time_____

CHARTER OAK DISTRICT KLONDIKE 2022 COURSE MAP
MAGNETIC NORTH GRI
019/346
JAMES RD
CAMP BOUNDARY (DO NOT CROSS)
Hoope
Cordova
CROSSING DAM OK – NO CROSSING ON ICE
Goss Brook
Goss Pond
ANCHORAGE START
JUNO START
Goss Brook
Campbell

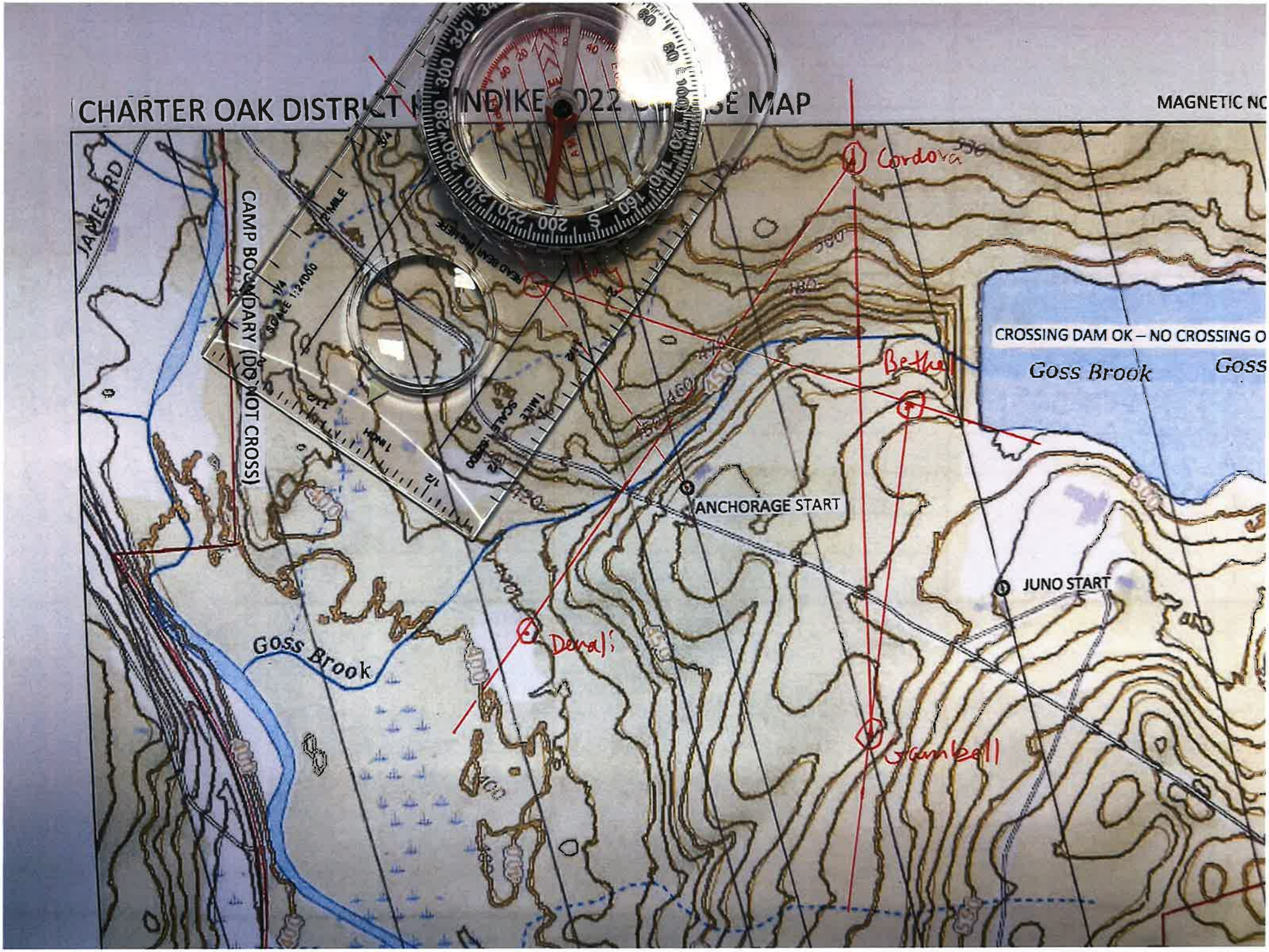
CHARTER OAK DISTRICT
MAGNETIC NO
JAMES RD
CAMP BOUNDARY (DO NOT CROSS)
CROSSING DAM OK – NO CROSSING O
Goss Brook
Goss
ANCHORAGE START
JUNO START
Goss Brook
Cordova
Bethel
Denali
Gumball

KLONDIKE DERBY 2022 **CONNECTICUT RIVERS COUNCIL** **CHARTER OAK DISTRICT**

Course Name: **ANCHORAGE** **Troop #** _____ **Patrol Name:** _____

Course Number: **D-42** **# of Scouts:** _____ **Anchorage Start Time:** _____

COURSE DIRECTIONS (Magnetic Compass Headings)	TIME				NUGGET SCORE		NOTES
	STATION ARRIVAL	LUNCH START	STATION DEPART.	HOLD OR EMERG. (Minutes)	SKILL	LUNCH	
Go to: 338 Degrees for HOOPER BAY 899 Feet							
Go to: 124 Degrees for BETHEL 1,528 Feet							
Go to: 204 Degrees for GAMBELL 1,106 Feet							
Go to: 12 Degrees for CORDOVA 2,031 Feet							
Go to: 231 Degrees for DENALI 2,031 Feet							
Go to: 63 Degrees for ANCHORAGE 790 Feet							

	ENTER DATA HERE FOR UNSCHEDULED STATION STOP (EMERGENCY, LUNCH STOP)					
STATION NAME	STATION ARRIVAL	LUNCH START	STATION DEPART	HOLD (Emerg.)	LUNCH NUGGETS	NOTES

Finish Time_____

CHARTER OAK DISTRICT KLONDIKE 2022 COURSE MAP

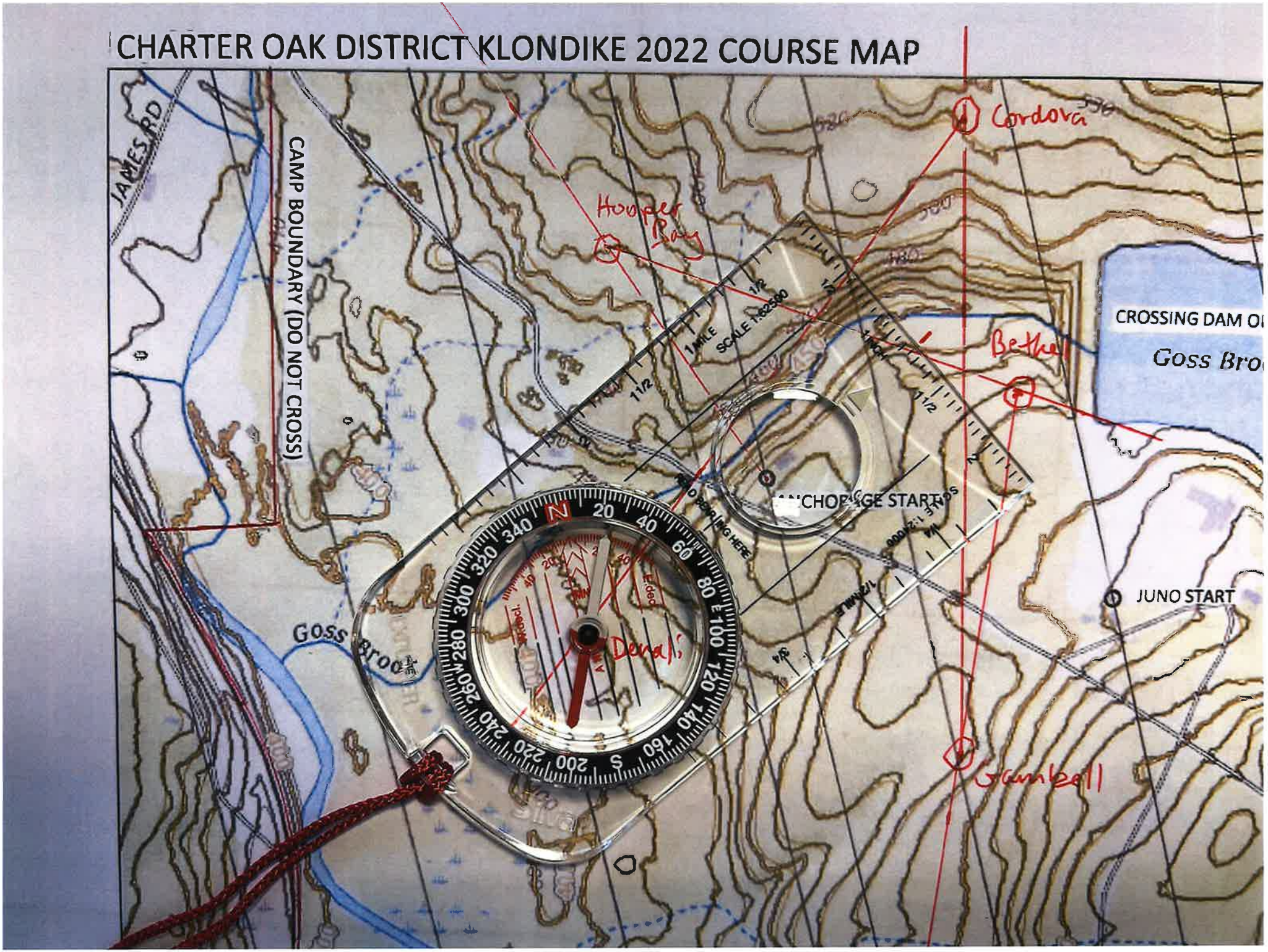

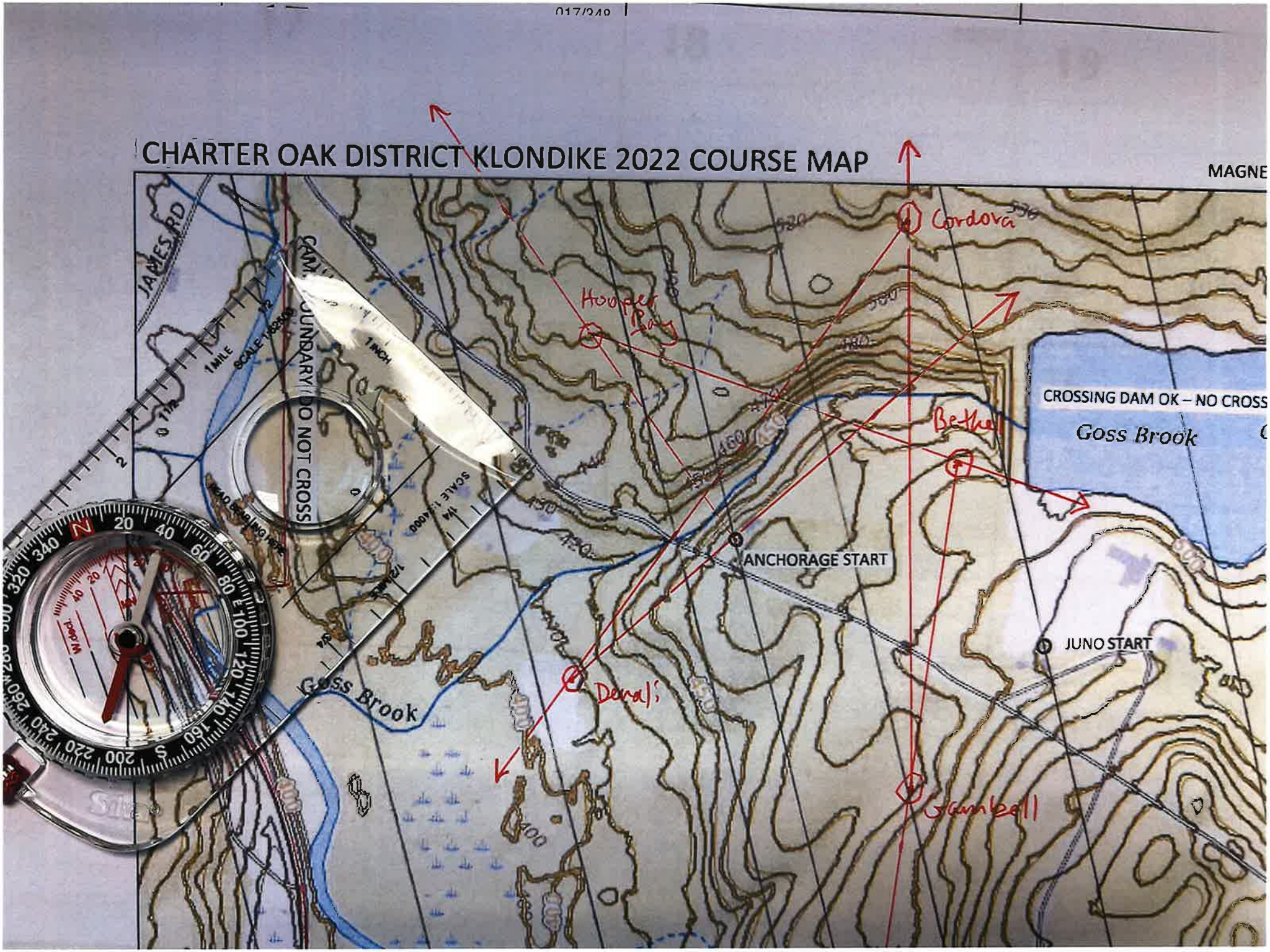
CHARTER OAK DISTRICT KLONDIKE 2022 COURSE MAP
MAGNE
JAMES RD
CAMP BOUNDARY DO NOT CROSS
1 MILE
1 INCH
SCALE 1:62500
SCALE 1:24000
Cordova
Hooper Bay
Bethel
CROSSING DAM OK – NO CROSS
Goss Brook
ANCHORAGE START
JUNO START
Denali
Gambell
Goss Brook

CHARTER OAK DISTRICT KLONDIKE 2022 COURSE MAP

MAGNETIC NORTH GRID LINES (600 FT SPACING)

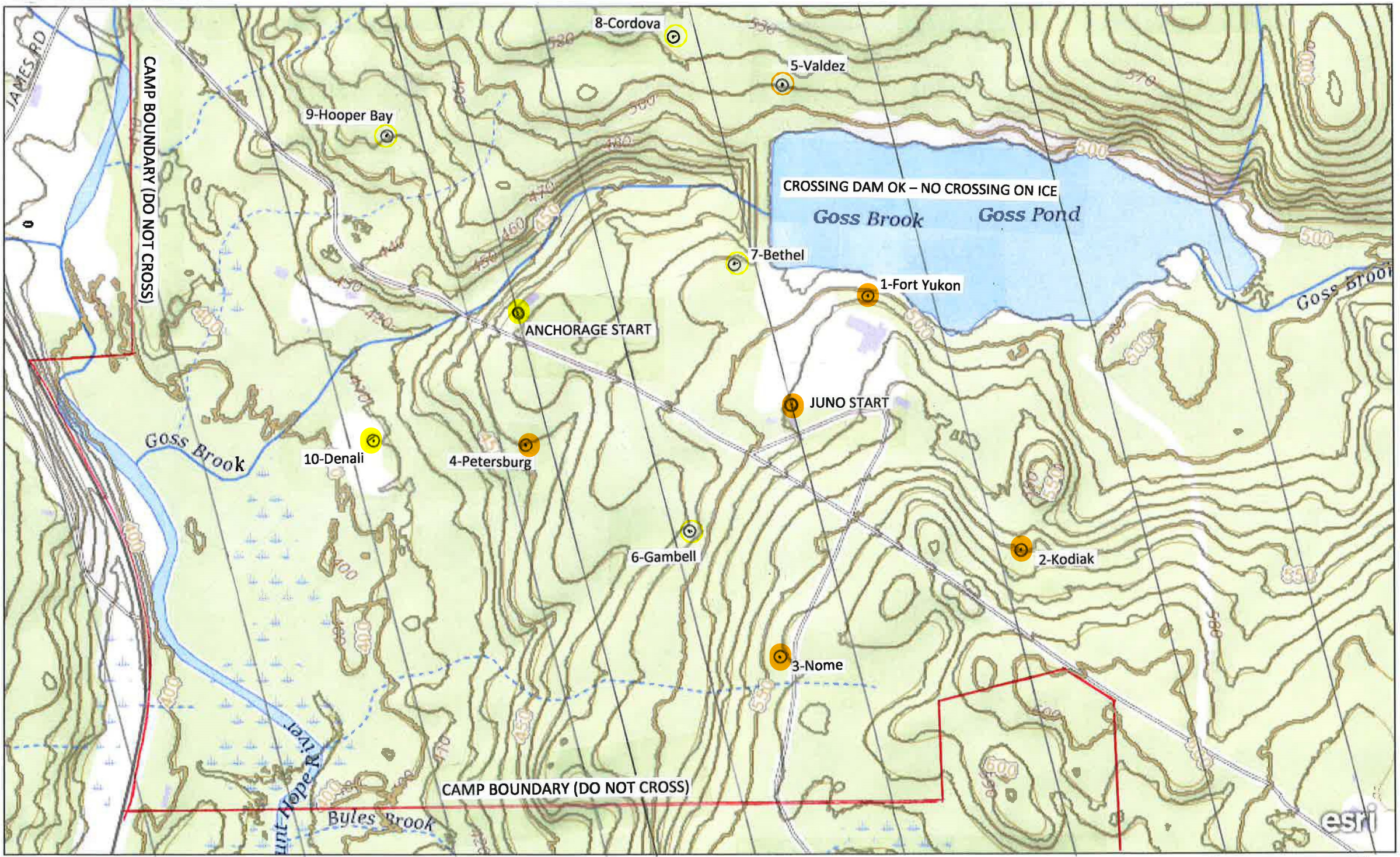

MAGNETIC NORTH GRID LINES (600 FT SPACING)

600ft

Capitol Region Council of Governments | USGS The National Map: National Boundaries Dataset, 3DEP Elevation Program, Geographic Names Information System, National Hydrography Dataset, National Land Cover Database, National Structures Dataset, and National Transportation Dataset; USGS Global Ecosystems; U.S. Census Bureau TIGER/Line data; USFS Road Data; Natural Earth Data; U.S. Department of State Humanitarian Information Unit; and NOAA National Centers for Environmental Information, U.S. Coastal Relief Model. Data refreshed August, 2021.